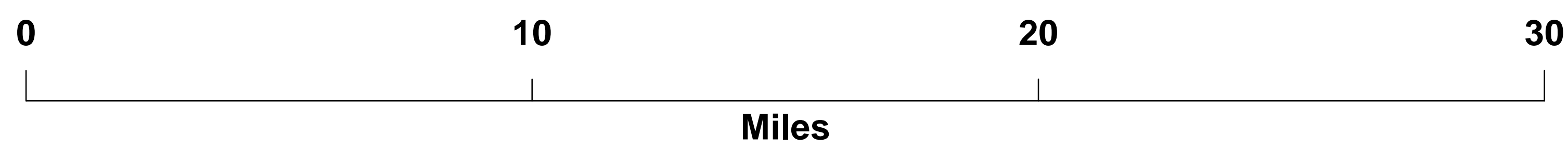
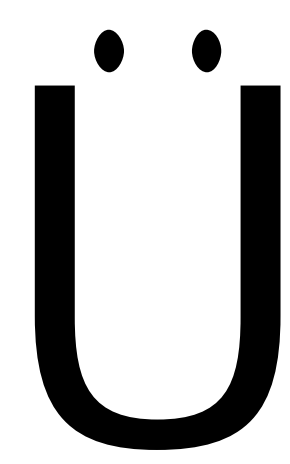
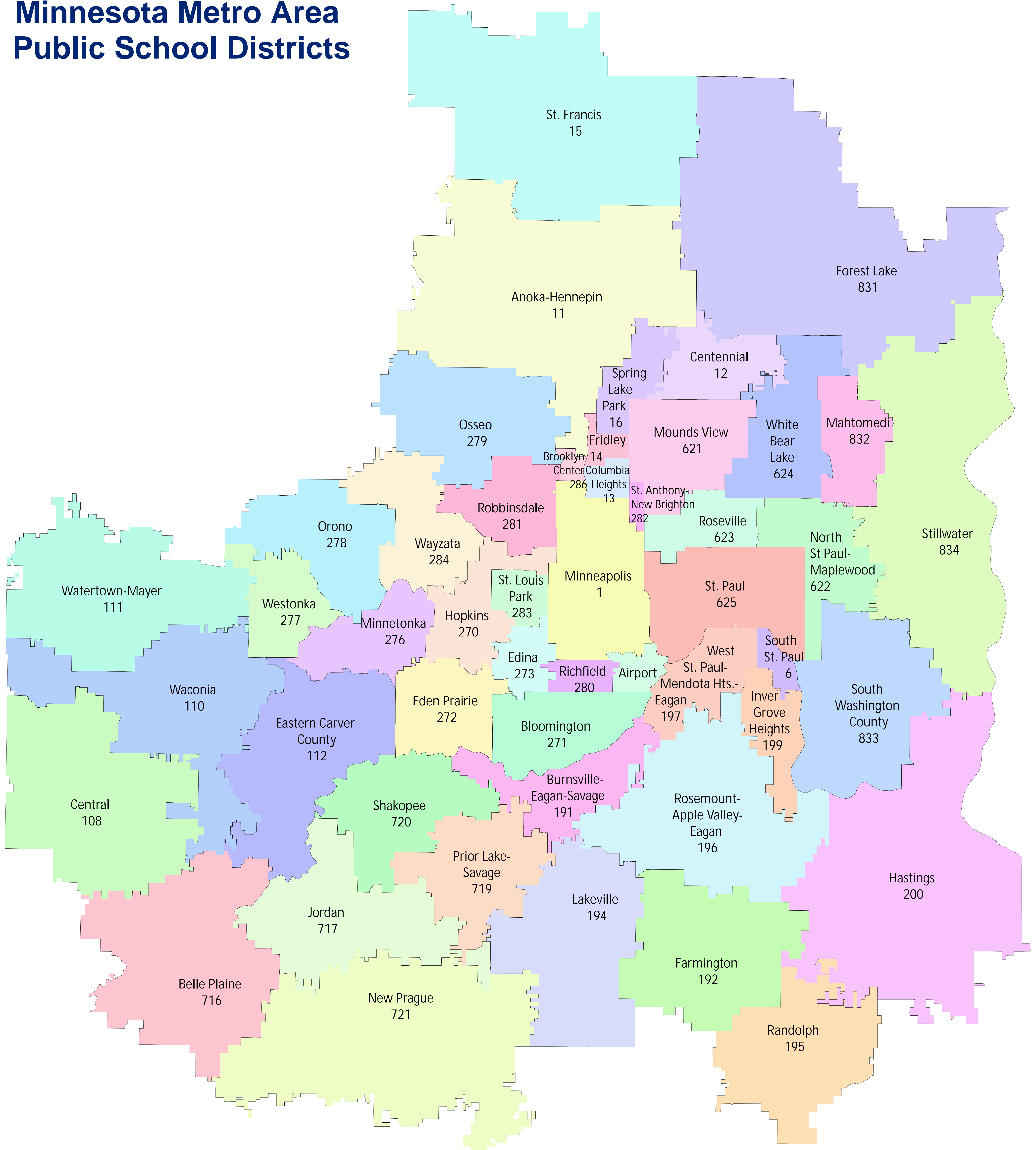


Minnesota Metro Area Public School Districts



The Public School Districts shown on this map are categorized as Independent, Common and Special (MDE Types 1, 2, 3).

The Minnesota Department of Education (MDE) does not warrant the results you may obtain by using this map. This map is provided 'as is' without express or implied warranties, including warranties of merchantability and fitness. In no event will MDE be liable for any consequential, incidental or special damages, including any lost profits or lost savings, even if an MDE representative has been advised of the possibility of such damages or any other claim by any third party.

The School District boundary on this map does not represent a legal boundary of the District. Please contact your County Auditor to obtain an accurate legal description.

Track #: M0307
Name: school_district_metro1718
Date: 10/2017
Location: c:\ArcGIS_Projects\M0307

JS/MN.IT@Education



Metro Area School Districts

Anoka-Hennepin	Orono
Belle Plaine	Osseo
Bloomington	Prior Lake-Savage
Brooklyn Center	Randolph
Burnsville-Eagan-Savage	Richfield
Centennial	Robbinsdale
Central	Rosemount-Apple Valley-Eagan
Columbia Heights Eastern	Roseville
Carver County Eden	Shakopee
Prairie	South St. Paul
Edina	South Washington County
Farmington	Spring Lake Park
Forest Lake	St. Anthony-New Brighton
Fridley	St. Francis
Hastings	St. Louis Park
Hopkins	St. Paul
Inver Grove Heights	Stillwater Area
Jordan	Waconia
Lakeville	Watertown-Mayer
Mahtomedi	Wayzata
Minneapolis	West St. Paul-Mendota Hts.-
Minnetonka	Eagan Westonka
Mounds View	White Bear Lake
New Prague Area	
North St. Paul-	
Maplewood	